




PROPOSED SCHEME AMENDMENT MAP

Legend

-  Cadastre with Lot number
- LPS Zones and Reserves Amendments
 -  General industry
- LPS Other Categories
 -  IA1 Industrial area



Department of Planning

Shire of Jerramungup

Town Planning Scheme No. 2

Amendment No. 12

Produced by GeoSpatial Research and Modelling,
 Department of Planning, Perth WA
 Base Information supplied by Western Australian
 Land Information Authority LI 782-2015-3

